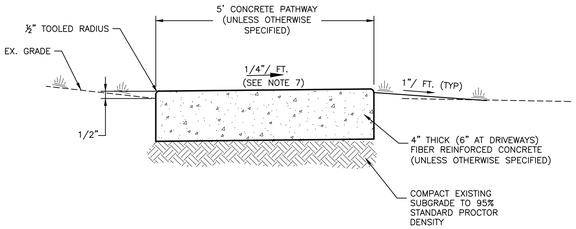

NOTES:

1. ALL CONCRETE SHALL BE 3,000 PSI, 4" THICK, UNLESS NOTED OTHERWISE. DRIVE APRONS AND PATHWAY AT DRIVEWAYS SHALL BE 6" THICK CONCRETE SHALL BE PREPARED IN ACCORDANCE WITH ACI 211.1, ACI 301 AND ASTM C94.
2. CONTROL JOINTS SHALL BE PLACED PERPENDICULAR TO THE EDGE OF PAVEMENT AT 5' SPACING. CONTROL JOINTS SHALL BE SAWED.
3. EXPANSION JOINTS SHALL BE PLACED AT THE END OF EACH SECTION OF CONSTRUCTION INCLUDING THE LOCATIONS THAT PAVEMENT ABUTS EXISTING PAVEMENT AND AT 30' INTERVALS. EXPANSION JOINT MATERIAL SHALL BE ½" THICK AND CONFORM TO ASTM D 1751.
4. LONGITUDINAL SLOPE SHALL NOT EXCEED 5%.
5. A BROOMED SURFACE FINISH SHALL BE PROVIDED UNLESS OTHERWISE APPROVED BY THE OWNER.
6. TESTING SHALL BE PROVIDED BY THE CONTRACTOR.
7. REFER TO PLANS FOR SLOPE DIRECTION.

CONCRETE SIDEWALK DETAIL
NTS

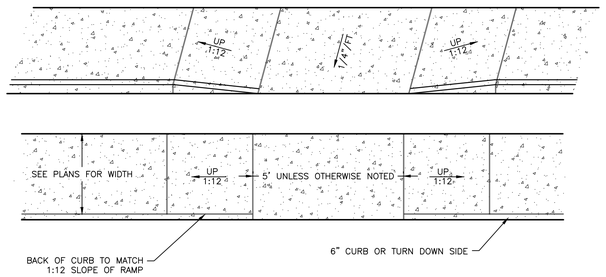

HANDICAPPED RAMP IN SIDEWALK
NTS

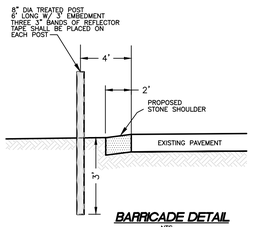

BARRICADE DETAIL
NTS

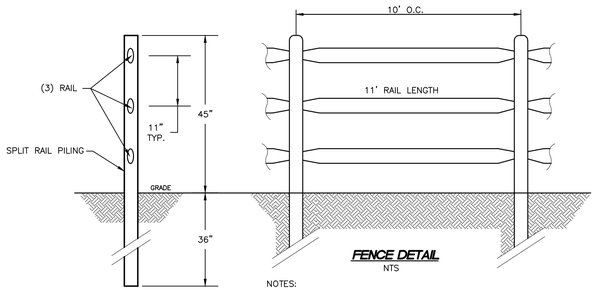

FENCE DETAIL
NTS

NOTES:

1. ALL SPLIT RAIL FENCE LUMBER TO BE CCA TREATED (APPROVED FOR GROUND CONTACT).
2. ALL CORNER, END AND GATE SUPPORT POSTS SHALL BE ENCASED IN 3,000 P.S.I. CONCRETE (6" MIN. THICKNESS, FULL POST DEPTH).

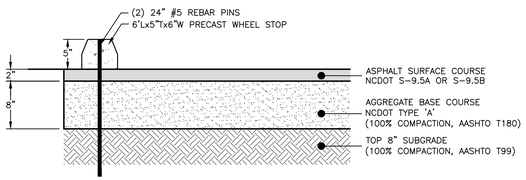

NOTE: CONFIRM ASPHALT PAVEMENT THICKNESS WITH GEOTECHNICAL REPORT.

STANDARD PAVMENT AND WHEELSTOP DETAIL
NTS

J:\CAD\DETAILS\C201-SITE PLAN\PAVEMENT\TYPICAL PAVEMENT SECTION AND WHEELSTOP.DWG

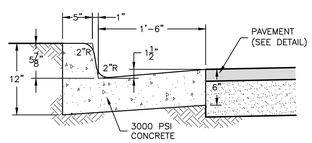

STANDARD CURB AND GUTTER
NTS

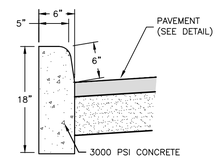

STANDARD PARKWAY CURB
NTS

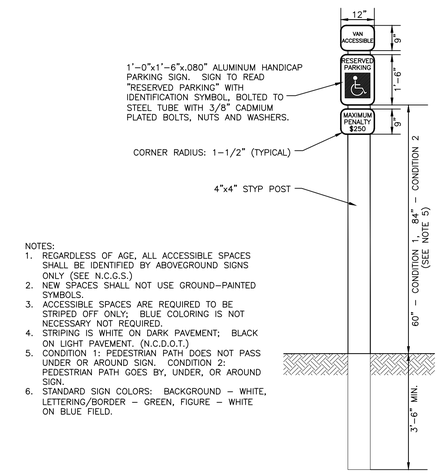

NOTES:

1. REGARDLESS OF AGE, ALL ACCESSIBLE SPACES SHALL BE IDENTIFIED BY ABOVEGROUND SIGNS ONLY (SEE N.C.G.S.)
2. NEW SPACES SHALL NOT USE GROUND-PAINTED SYMBOLS.
3. ACCESSIBLE SPACES ARE REQUIRED TO BE STRIPED OFF ONLY; BLUE COLORING IS NOT NECESSARY NOT REQUIRED.
4. STRIPING IS WHITE ON DARK PAVEMENT; BLACK ON LIGHT PAVEMENT. (N.C.D.O.T.)
5. CONDITION 1: PEDESTRIAN PATH DOES NOT PASS UNDER OR AROUND SIGN. CONDITION 2: PEDESTRIAN PATH GOES BY, UNDER, OR AROUND SIGN.
6. STANDARD SIGN COLORS: BACKGROUND - WHITE, LETTERING/BORDER - GREEN, FIGURE - WHITE ON BLUE FIELD.

HANDICAPPED PARKING SIGN DETAIL
REQUIRED SIGN GENERAL STATUTE REFERENCE "GS 20-37.6"
NTS

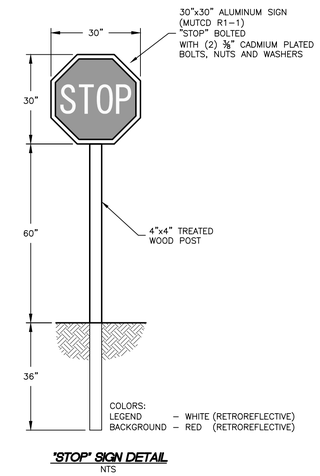

"STOP" SIGN DETAIL
NTS

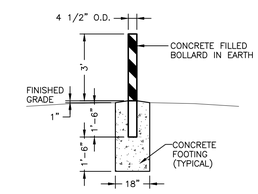

BOLLARD DETAIL
NTS

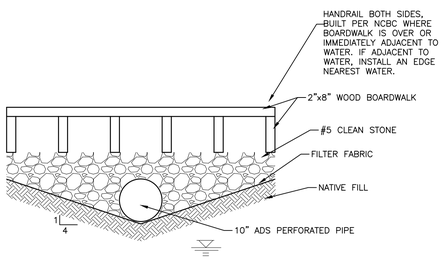

WOOD BOARDWALK DETAIL
NTS

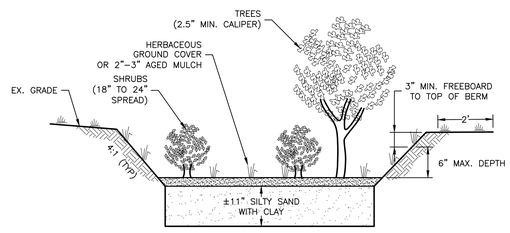

TYPICAL RAIN GARDEN AREA
NTS

BIORETENTION PLANTINGS - (BY OTHERS)

	TYPE	MINIMUM DENSITY (PER 1000 SF)	SPACING
TREES	RIVER BIRCH ATLANTIC WHITE CEDAR SWEETBAY MAGNOLIA BLACK GUM BALD CYPRESS WASHINGTON HAWTHORNE	2.5	11' TO 19'
SHRUBS	RED CHOKEBERRY GROUNDSEL BUSH SWAMP BAYBERRY BUTTONBUSH WINTERBERRY ITEA	7.5	7' TO 12'
GROUND COVER	SWAMP MILKWEED JOE PYE WEED SWAMP SUNFLOWER SWAMP ROSE MALLOW BLUE FLAG IRIS CARDINAL FLOWER TURTLEHEAD SOUTHERN BULE FLAG IRIS	AS NEEDED	PER NURSERY RECOMMENDATIONS

NOTE: MULCH MAY ALSO BE USED FOR GROUNDCOVER ALONG THE BASIN LINING. AVOID PLANTING TREES ALONG THE INLET PORTION OF THE BASIN. TREES SHOULD BE PLANTED ALONG THE BACKSIDE OF THE BASIN.

NOTES:

1. DO NOT INSTALL TREES WITHIN 5' OF INLET PORTION OF BASIN.
2. PRIOR TO PLANTING, SOIL SHALL BE TESTED TO VERIFY THE FOLLOWING PARAMETERS:
   PH (5.5 - 6.5)
   POTASSIUM (100 LBS/ACRE MIN.)
   MAGNESIUM (35 LBS/ACRE MIN.)
   PHOSPHORUS (100 LBS/ACRE MIN.)
   SOLUBLE SALTS (500 PPM)
   ORGANIC MATTER (1.5% - 3.0%)
3. APPLY FERTILIZER PER NURSERY REQUIREMENTS.
4. CONFIRM FINAL PLACEMENT OF PLANTINGS WITH LANDSCAPE PLAN.
5. MAINTENANCE SHALL INCLUDE THE FOLLOWING:
   A) MONTHLY INSPECTIONS FOR EROSION,
   B) EVERY SIX MOTNS INSPECT PLANT HEALTH, AND MULCH VOIDS,
   C) YEARLY INSPECTIONS/REPLACEMENT OF SUPPORTS AND MULCHING.

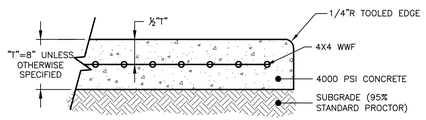

CONCRETE DUMPSTER PAD DETAIL
NTS

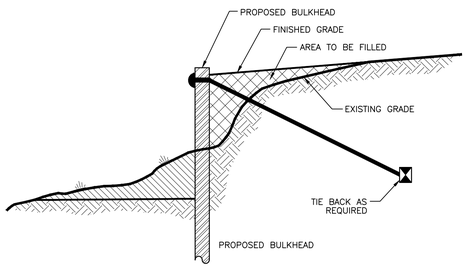

BULKHEAD DETAIL
NTS

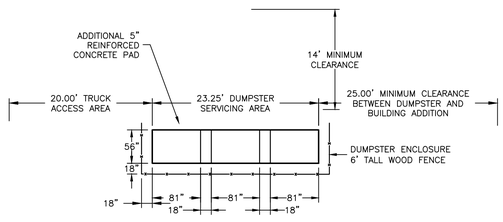

DUMPSTER SITE DETAIL
SCALE: 1" = 10'



DUMPSTER SERVICE AREA
(FOR 5 DUMPSTERS)
NTS

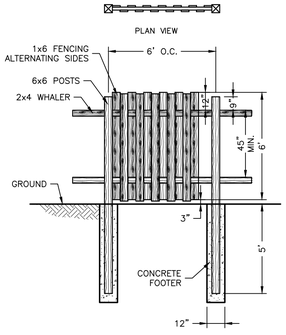

NOTES:

1. ALL FENCE LUMBER TO BE CCA TREATED (APPROVED FOR GROUND CONTACT)
2. ALL FASTNERS, HINGES, LATCHES OR OTHER HARDWARE TO BE HOT DIPPED GALVANIZED.
3. 2" x 4" DIAGONAL BRACING TO BE PROVIDED AT FENCE CORNERS.

SCREENED FENCE DETAIL
NTS

Albemarle & Associates, Ltd.
Engineering - Environmental - Land Planning
115 West St. Clair Street
P.O. Box 3889
Elizabeth City, NC 27948
Phone: (252) 441-2113
Fax: (252) 441-0965
www.albemarleassociates.com
Cert. of Licensure No. C-1027

This document is the property of Albemarle & Associates, Ltd. All rights reserved. Any unauthorized use or alteration is prohibited.

NORTH CAROLINA PROFESSIONAL ENGINEER SEAL 16759 TOMMY M. DELUCIA JR.

REVISIONS

NO.	DATE	DESCRIPTION	BY

SITE PLAN DETAILS

JOLLY ROGER RESTAURANT
VIRGINIA DARE TRAIL (NC 12)

KILL DEVIL HILLS | ATLANTIC TOWNSHIP | DARE COUNTY | NORTH CAROLINA

DATE:	12/14/2021
SURVEYED:	SEE NOTES
DESIGNED:	JMD
DRAWN:	KCA
CHECKED:	JMD
FILE:	04354L

SCALE:
AS SHOWN

C204

PROJ. NO. 04354L

K:\Active Projects\04354 - Jolly Roger\04354L - Building Addition\Cadd Files\04354L - SITE.dwg, 12/14/2021 11:13:37 AM, 1:1, ALBEMARLE & ASSOCIATES, LTD. C-1027